



Sant'Antonio di Scianno, Vezzola, Dosso Resaccio.

Medium 

— 5,579 Km

 2:00 - 3:00
h

 1075 m

 17 m





Start:Sant'Antonio di Scianno.

Arrival:Dosso Resaccio.

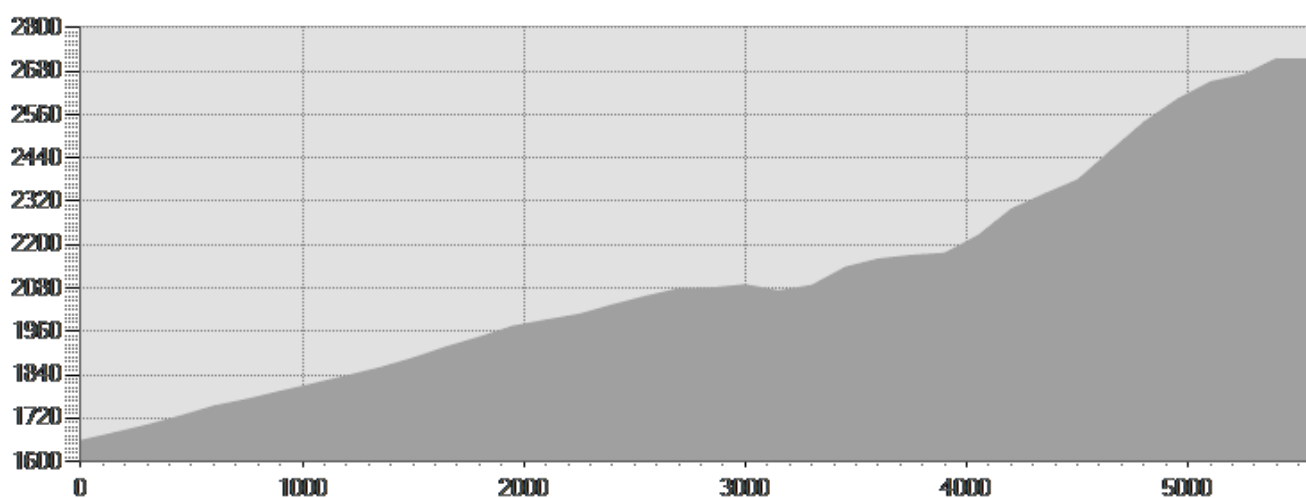
Equipment required:

Difficulty description:

Parking Area:Passato il ponte sulla destra.

Map:Mappa Comunita Montana Alta Valtellina Tav. 3

Author:Guida Alpina Eraldo Meraldi



TECHNICAL DATA

Length	— 5,579 Km	Skill	☆☆☆☆☆
Duration	☉ 2:00 - 3:00 h	Condition	☆☆☆☆☆
Uphill height difference	↗ 1075 m	Effort	☆☆☆☆☆
height difference downhill	↘ 17 m		
Maximum slope uphill	↗ 54%		
Maximum slope downhill	↘ 12%		
Minimum and maximum quota	 2716 m 1679 m		
Period Journey	Dicembre - Aprile		

PHOTO GALLERY



Itinerario



Lungo la salita.




La salita con la Cima Piazzzi sullo sfondo.



Sulla cima.



In discesa.



Sulla dorsale finale.

This publication is for information purposes only. We recommend you consult and check the weather forecast and snow conditions before every excursion.