



Forni, Colle degli Orsi, Monte Giumella.

Medium 

8,038 Km

 3:00 - 4:00  
h

 1441 m

 1 m



Sources: Esri, HERE, Garmin, Intermap, increment P Corp., GEBCO, USGS, FAO, NPS, NRCAN, GeBCo, IGN, Kadaster NL, Ordnance Survey, Esri Japan, METI, Esri China (Hong Kong), (c) OpenStreetMap contributors, and the GIS User Community, Comunità Montana Alta Valtellina



**Start:**Forni

**Arrival:**Monte Giumella

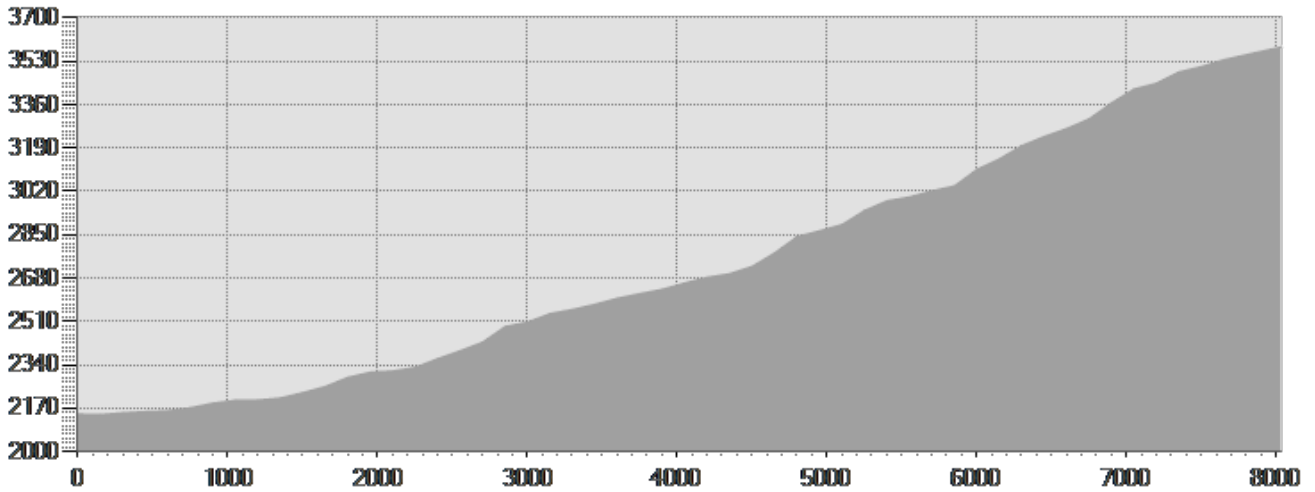
**Equipment required:**

**Difficulty description:**

**Parking Area:**Ampi parcheggi ai Forni.

**Map:**Mappa Comunita Montana Alta Valtellina Tav. 4

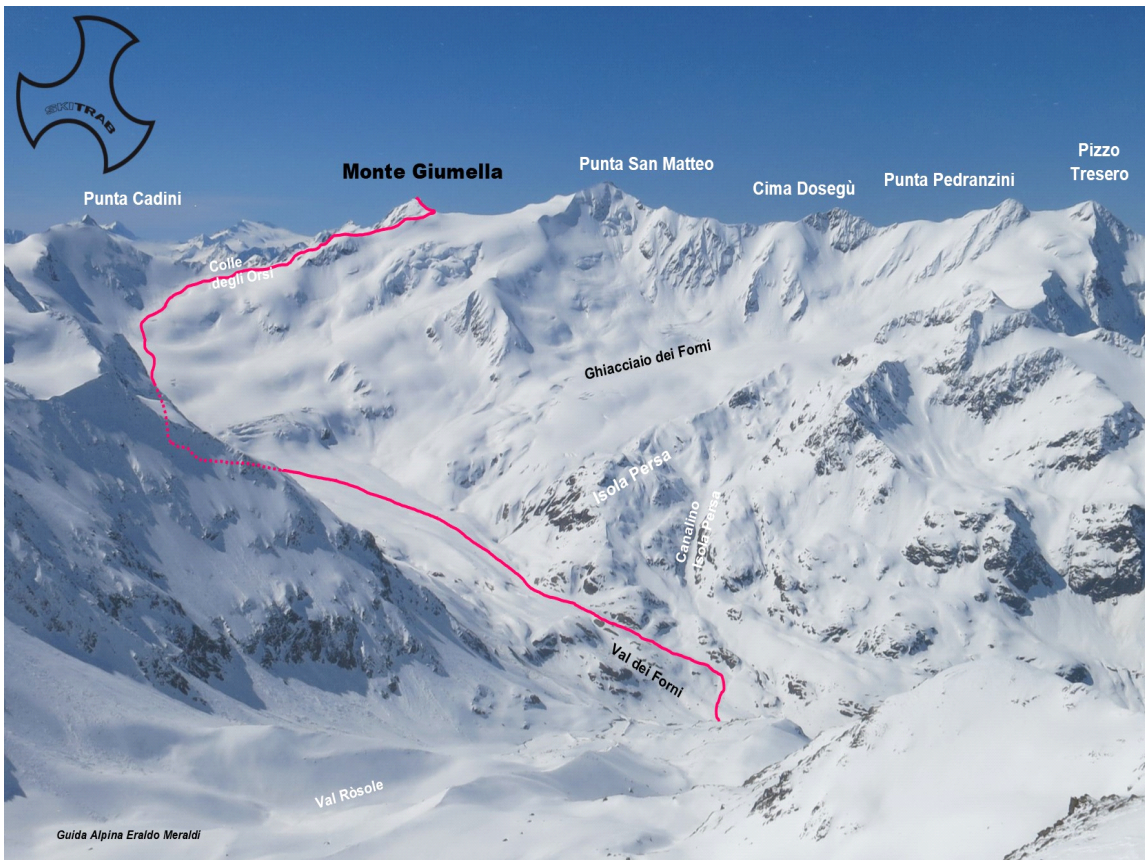
**Author:**Guida Alpina Eraldo Meraldi



## TECHNICAL DATA

Length	— 8,038 Km	Skill	☆☆☆☆☆
Duration	☀ 3:00 - 4:00 h	Condition	☆☆☆☆☆
Uphill height difference	↗ 1441 m	Effort	☆☆☆☆☆
height difference downhill	↘ 1 m		
Maximum slope uphill	↗ 43%		
Maximum slope downhill	↘ 1%		
Minimum and maximum quota	 3587 m 2146 m		
Period Journey	Dicembre - Maggio		

## PHOTO GALLERY




### Itinerario



Il ripido tratto finale.



La slanciata vetta.



La cuspide finale.

*This publication is for information purposes only. We recommend you consult and check the weather forecast and snow conditions before every excursion.*