



Forte d'Oga, Malga San Colombano, Corno San Colombano.

Medium 

8,288 Km

 3:00 - 4:00
h

 1304 m

 1 m





Start:Forte di Oga

Arrival:Forte di Oga

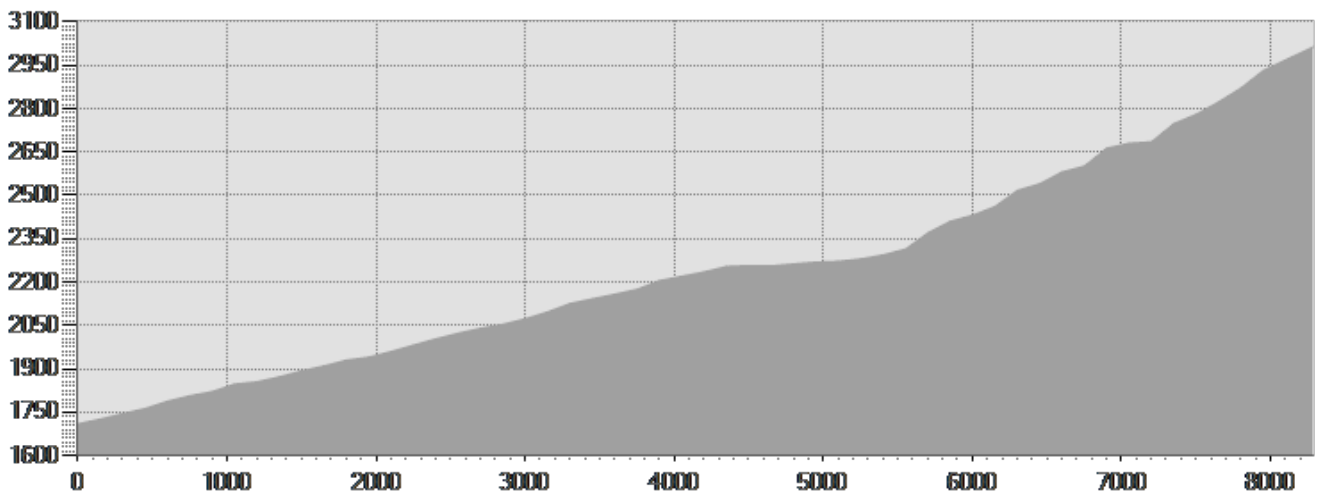
Equipment required:

Difficulty description:

Parking Area:In prossimita del ristoro Al Forte.

Map:Mappa Comunita Montana Alta Valtellina Tav. 3

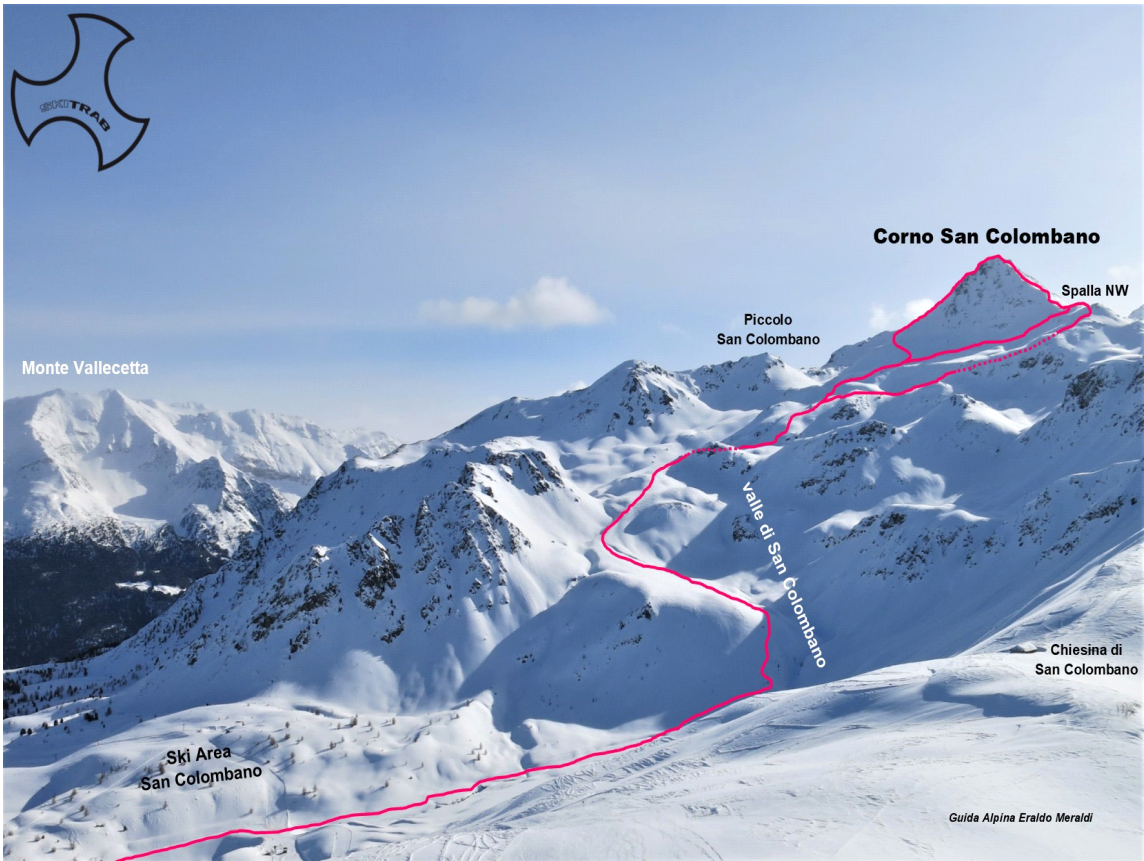
Author:Guida Alpina Eraldo Meraldi



TECHNICAL DATA

Length	— 8,288 Km	Skill	☆☆☆☆☆
Duration	☀ 3:00 - 4:00 h	Condition	☆☆☆☆☆
Uphill height difference	↗ 1304 m	Effort	☆☆☆☆☆
height difference downhill	↘ 1 m		
Maximum slope uphill	↗ 54%		
Maximum slope downhill	↘ 0%		
Minimum and maximum quota	 3014 m 1726 m		
Period Journey	Dicembre - Aprile		

PHOTO GALLERY



Itinerario



Vista dal Corno San Colombano



Corno San Colombano



In cresta



Alba sul Corno.

This publication is for information purposes only. We recommend you consult and check the weather forecast and snow conditions before every excursion.