




Parcheggio di Niblogo - Rifugio v Alpini - Passo Zebru' - Rifugio Forni - Parcheggio di Niblogo

Medium 

— 39,94 Km

 13:00 -  
14:00 h

 2059 m

 2182 m







Start:Niblogo

Arrival:Niblogo

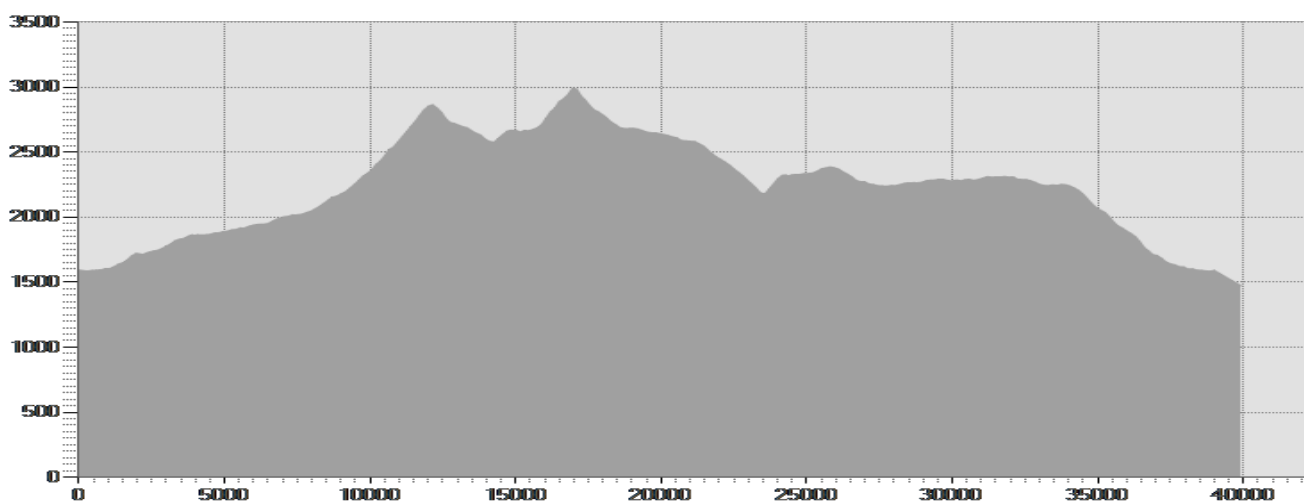
Equipment required:

Difficulty description:

Parking Area:Niblogo

Map:


Author:



## TECHNICAL DATA

Length	— 39,94 Km	Skill	☆☆☆☆☆
Duration	🕒 13:00 - 14:00 h	Condition	☆☆☆☆☆
Uphill height difference	⤴ 2059 m	Effort	☆☆☆☆☆
height difference downhill	⤵ 2182 m	Natural pavement	100%
Maximum slope uphill	⤴ 34%	Asphalt pavement	0%
Maximum slope downhill	⤵ 40%	Cobblestones	0%
Minimum and maximum quota	🏔 2991 m 1472 m	Equipped trail	0%
Period Journey	Giugno - Settembre	Scree pavement	0%
		Other types of pavements	0%
		Not available data	0%

## PHOTO GALLERY



Giro del Confinale




Giro del Confinale





Giro del Confinale



Giro del Confinale





Giro del Confinale

*This publication is for information purposes only. We recommend you consult and check the weather forecast and snow conditions before every excursion.*