


# Passeggiata delle 4 Chiese

Apt Bormio - Combo - Pont da Carosa - Uzza - Santelon - Piazza del Kuerc - Apt Bormio


Easy

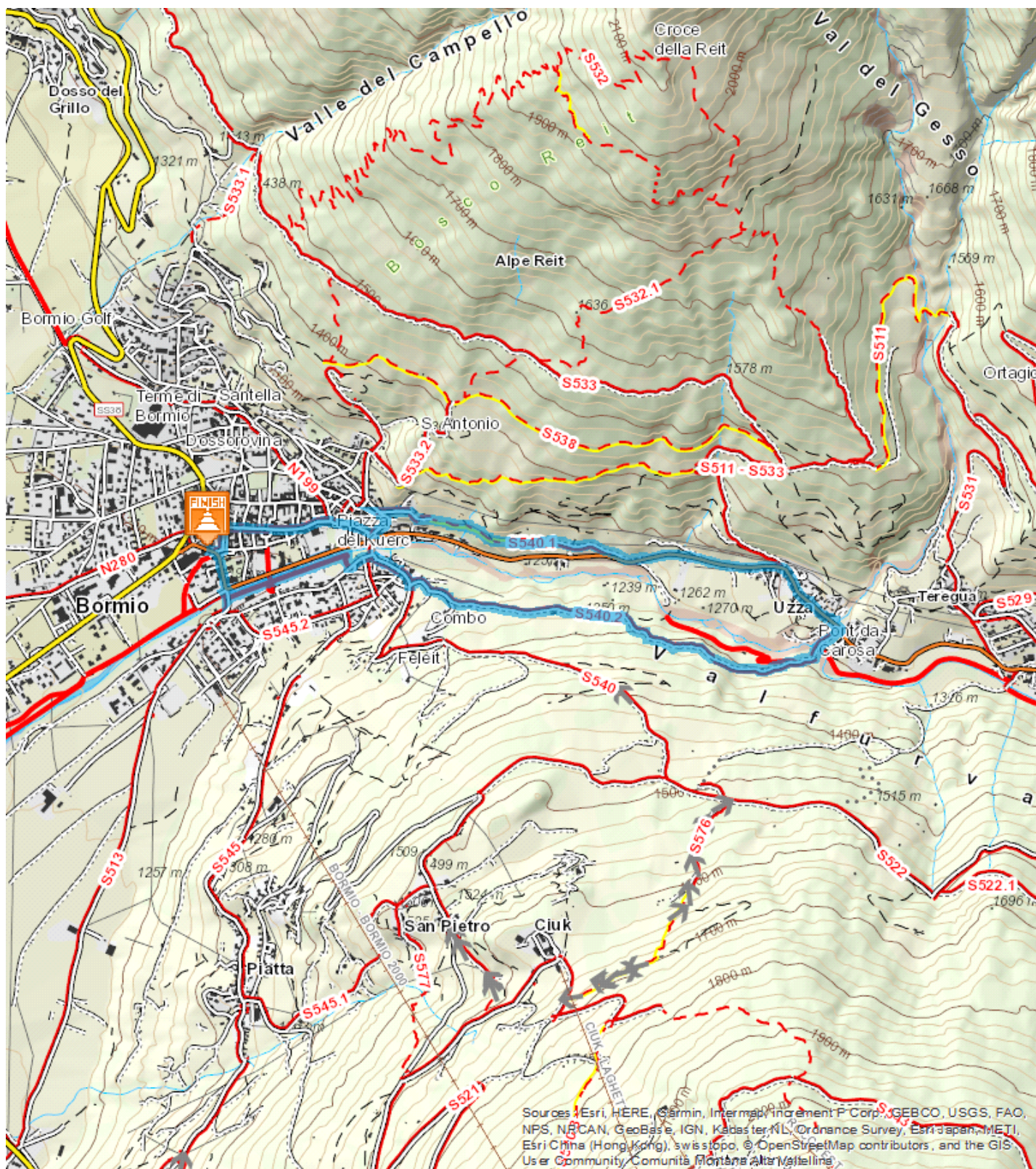


5,295 Km

 1:00 - 2:00  
h

 149 m

 148 m





This is an easy walk, full of contrasts and history, to the mouth of the fresh, green Valfurva. Starting from Bormio Tourist Office, you reach the Eden bridge and take the bike trail that runs along the Frodolfo River. In Piazza di Combo you can admire the Church of the Holy Crucifix and the Church of the Blessed Virgin of Sassello. Take path S540.2 to the village of Uzza in Valfurva where you can visit the Church of San Rocco. The trail continues on the road past the Church of the Little Virgin of Mercy and then on path S540.1 until you reach the parish church of Bormio dedicated to the saints Gervasio and Protasio.

Church of San Rocco Built from new in 1491, it was dedicated to Saint Rocco, protector against the plague. Until 40 years ago, important frescos of Saint Christopher with other saints and the Madonna and Child were visible on the side of the church. The bell tower holds the oldest bell in the Bormio area, dated 1007.

**Start:**APT Bormio

**Arrival:**APT Bormio

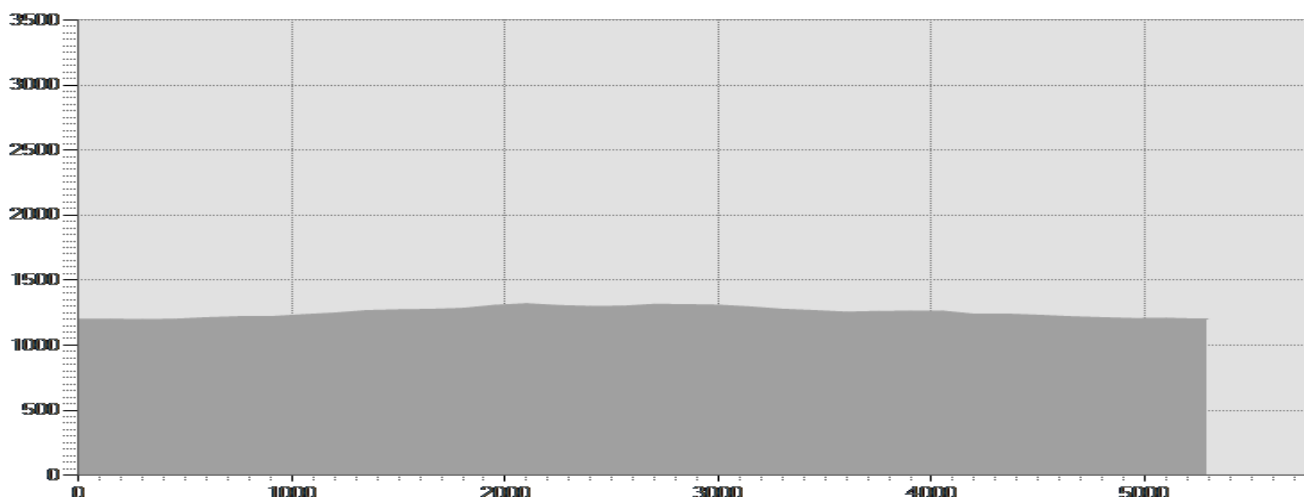
**Equipment required:**

**Difficulty description:**

**Parking Area:**

**Map:**Bike and Trekking Map Alta Valtellina n° 4

**Author:**



## TECHNICAL DATA

Length	— 5,295 Km	Skill	★★★★★
Duration	🕒 1:00 - 2:00 h	Condition	★★★★★
Uphill height difference	⤴️ 149 m	Effort	★★★★★
height difference downhill	⤵️ 148 m	Natural pavement	46%
Maximum slope uphill	⤴️ 16%	Asphalt pavement	54%
Maximum slope downhill	⤵️ 8%	Cobblestones	0%
Minimum and maximum quota	🏔️ 1319 m	Equipped trail	0%
	1197 m	Scree pavement	0%
Period Journey	Giugno -	Other types of pavements	0%
	Ottobre	Not available data	0%

## PHOTO GALLERY



La chiesa del Sassello



La chiesa della Madonna della misericordia a Uzza



La Chiesa del Santo Crocifisso a Bormio



La chiesa di San Rocco a Uzza

*This publication is for information purposes only. We recommend you consult and check the weather forecast and snow conditions before every excursion.*